

NOTES

- TRAFFIC SIGN
- TRAFFIC CONE
- WORK AREA
- DIVERSION
- DIVERSION ROUTE
- ONE WAY SYSTEM

Qty: 2 Ref: 13-9 Schedule 13 - Temporary Sign		Qty: 6 Ref: 2704 Direction of temporary diversion route	
Qty: 3 Ref: 13-9 Schedule 13 - Temporary Sign		Qty: 6 Ref: 2704 Direction of temporary diversion route	
Qty: 2 Ref: 13-9 Schedule 13 - Temporary Sign		Qty: 2 Ref: 573 Direction to hazard (variant)	
Qty: 2 Ref: 13-9 Schedule 13 - Temporary Sign		Qty: 2 Ref: 573 Direction to hazard	
Qty: 7 Ref: 2702 Start of temporary diversion route		Qty: 6 Ref: 7001 Road works ahead	
Qty: 2 Ref: 2702 End of temporary diversion route		Qty: 2 Ref: 7010-FP-13-9 Nature of temporary hazard ahead - Road Closed	
Qty: 2 Ref: 2702 Start of temporary diversion route		Qty: 2 Ref: 7010.1 Nature of temporary hazard ahead - Road Ahead Closed	
Qty: 5 Ref: 2703 Direction of temporary diversion route from junction ahead			
Qty: 6 Ref: 2703 Direction of temporary diversion route from junction ahead			
Qty: 10 Ref: 2703 Direction of temporary diversion route from junction ahead			

Wood Farm

Speed of road	Minimum Sideways safety zone 0.5 M (min)	
	Minimum Longways safety zone 0.5 M (min)	

DIVERSION ROUTE

CLOCKWISE: USRN: 36500893, C2197, A456, C2093, USRN: 36501282, USRN: 36501256, USRN: 36500893.

ANTI CLOCKWISE: USRN: 36500893, USRN: 36501256, USRN: 36501282, C2093, A456, C2197, USRN: 36500893.

TOTAL NUMBER OF SIGNS: **67**

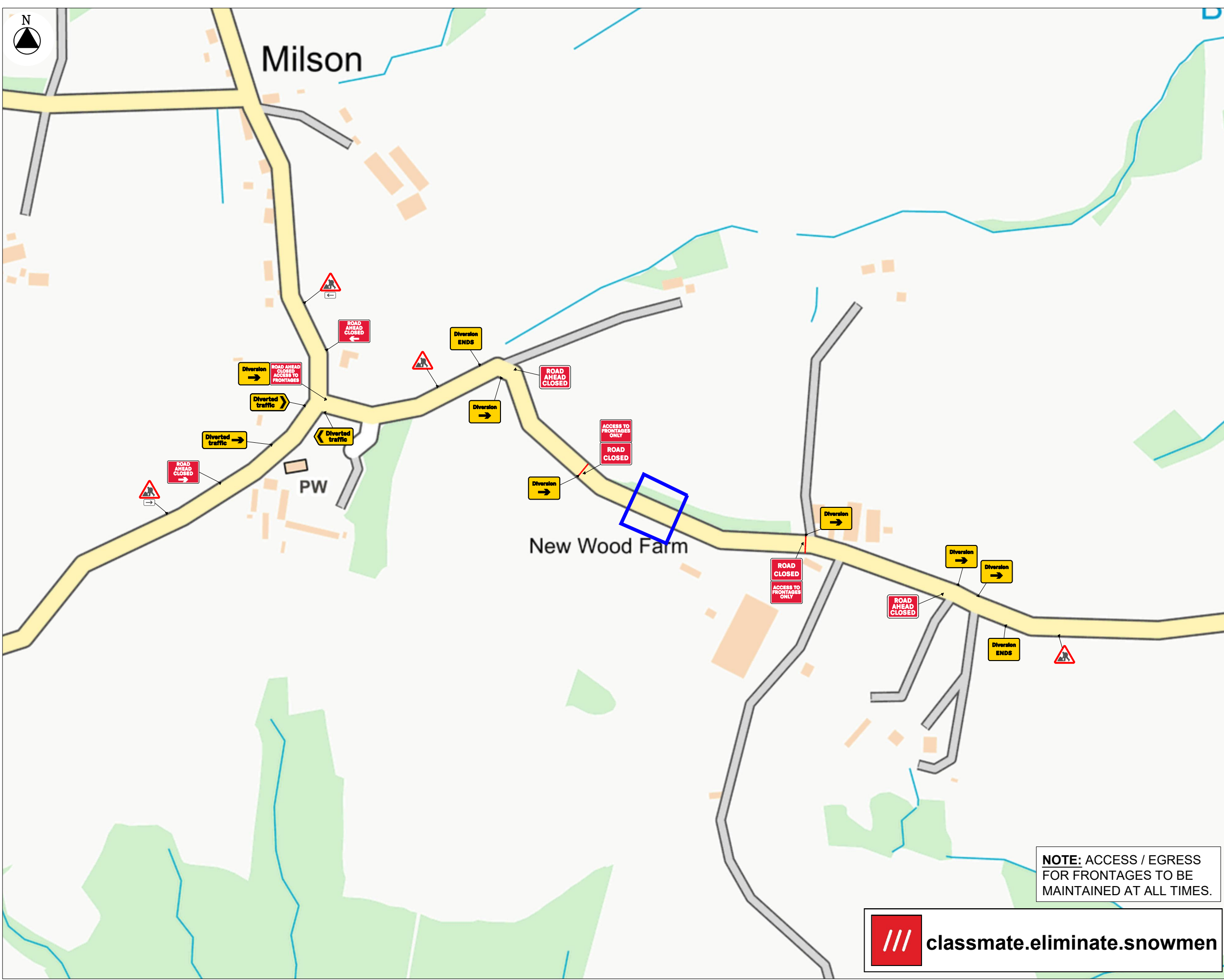


SITE: Wood Farm
Kidderminster, DY14 0AS
GRID REF: 364331 ; 272759
TITLE: Road Closure
1355753

SCALE AT A3: NTS	DATE: 13/12/2023	DRAWN: GB	CHECKED: DS
PROJECT NO: STM 52291	DRAWING NO: 001	REVISION:	

NOTE: ACCESS / EGRESS FOR FRONTAGES TO BE MAINTAINED AT ALL TIMES.





NOTES

- TRAFFIC SIGN
- TRAFFIC CONE
- WORK AREA
- DIVERSION
- DIVERSION ROUTE
- ONE WAY SYSTEM

Qty: 2 Ref: 13-9 Schedule 13 - Temporary Sign		Qty: 6 Ref: 2704 Direction of temporary diversion route	
Qty: 3 Ref: 13-9 Schedule 13 - Temporary Sign		Qty: 6 Ref: 2704 Direction of temporary diversion route	
Qty: 2 Ref: 13-9 Schedule 13 - Temporary Sign		Qty: 2 Ref: 573 Direction to hazard (variant)	
Qty: 2 Ref: 13-9 Schedule 13 - Temporary Sign		Qty: 2 Ref: 573 Direction to hazard	
Qty: 7 Ref: 2702 Start of temporary diversion route		Qty: 6 Ref: 7001 Road works ahead	
Qty: 2 Ref: 2702 End of temporary diversion route		Qty: 2 Ref: 7010-FP-13-9 Nature of temporary hazard ahead - Road Closed	
Qty: 2 Ref: 2702 Start of temporary diversion route		Qty: 2 Ref: 7010.1 Nature of temporary hazard ahead - Road Ahead Closed	
Qty: 5 Ref: 2703 Direction of temporary diversion route from junction ahead			
Qty: 6 Ref: 2703 Direction of temporary diversion route from junction ahead			
Qty: 10 Ref: 2703 Direction of temporary diversion route from junction ahead			

Wood Farm

Speed of road	Minimum Sideways safety zone 0.5 M (min)	
	Minimum Longways safety zone 0.5 M (min)	

DIVERSION ROUTE

CLOCKWISE: USRN: 36500893, C2197, A456, C2093, USRN: 36501282, USRN: 36501256, USRN: 36500893.

ANTI CLOCKWISE: USRN: 36500893, USRN: 36501256, USRN: 36501282, C2093, A456, C2197, USRN: 36500893.

TOTAL NUMBER OF SIGNS: **67**

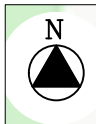


SITE: Wood Farm
Kidderminster, DY14 0AS
GRID REF: 364331 ; 272759
TITLE: Road Closure
13555753

SCALE AT A3: NTS	DATE: 13/12/2023	DRAWN: GB	CHECKED: DS
PROJECT NO: STM 52291	DRAWING NO: 002	REVISION:	

NOTE: ACCESS / EGRESS FOR FRONTAGES TO BE MAINTAINED AT ALL TIMES.





NOTES

- TRAFFIC SIGN
- TRAFFIC CONE
- WORK AREA
- DIVERSION
- DIVERSION ROUTE
- ONE WAY SYSTEM

Qty: 2 Ref: 13-9 Schedule 13 - Temporary Sign		Qty: 6 Ref: 2704 Direction of temporary diversion route	
Qty: 3 Ref: 13-9 Schedule 13 - Temporary Sign		Qty: 6 Ref: 2704 Direction of temporary diversion route	
Qty: 2 Ref: 13-9 Schedule 13 - Temporary Sign		Qty: 2 Ref: 573 Direction to hazard (variant)	
Qty: 2 Ref: 13-9 Schedule 13 - Temporary Sign		Qty: 2 Ref: 573 Direction to hazard	
Qty: 7 Ref: 2702 Start of temporary diversion route		Qty: 6 Ref: 7001 Road works ahead	
Qty: 2 Ref: 2702 End of temporary diversion route		Qty: 2 Ref: 7010-FP-13-9 Nature of temporary hazard ahead - Road Closed	
Qty: 2 Ref: 2702 Start of temporary diversion route		Qty: 2 Ref: 7010.1 Nature of temporary hazard ahead - Road Ahead Closed	
Qty: 5 Ref: 2703 Direction of temporary diversion route from junction ahead			
Qty: 6 Ref: 2703 Direction of temporary diversion route from junction ahead			
Qty: 10 Ref: 2703 Direction of temporary diversion route from junction ahead			

Wood Farm

Speed of road	Minimum Sideways safety zone 0.5 M (min)	
	Minimum Longways safety zone 0.5 M (min)	

DIVERSION ROUTE

CLOCKWISE: USRN: 36500893, C2197, A456, C2093, USRN: 36501282, USRN: 36501256, USRN: 36500893.

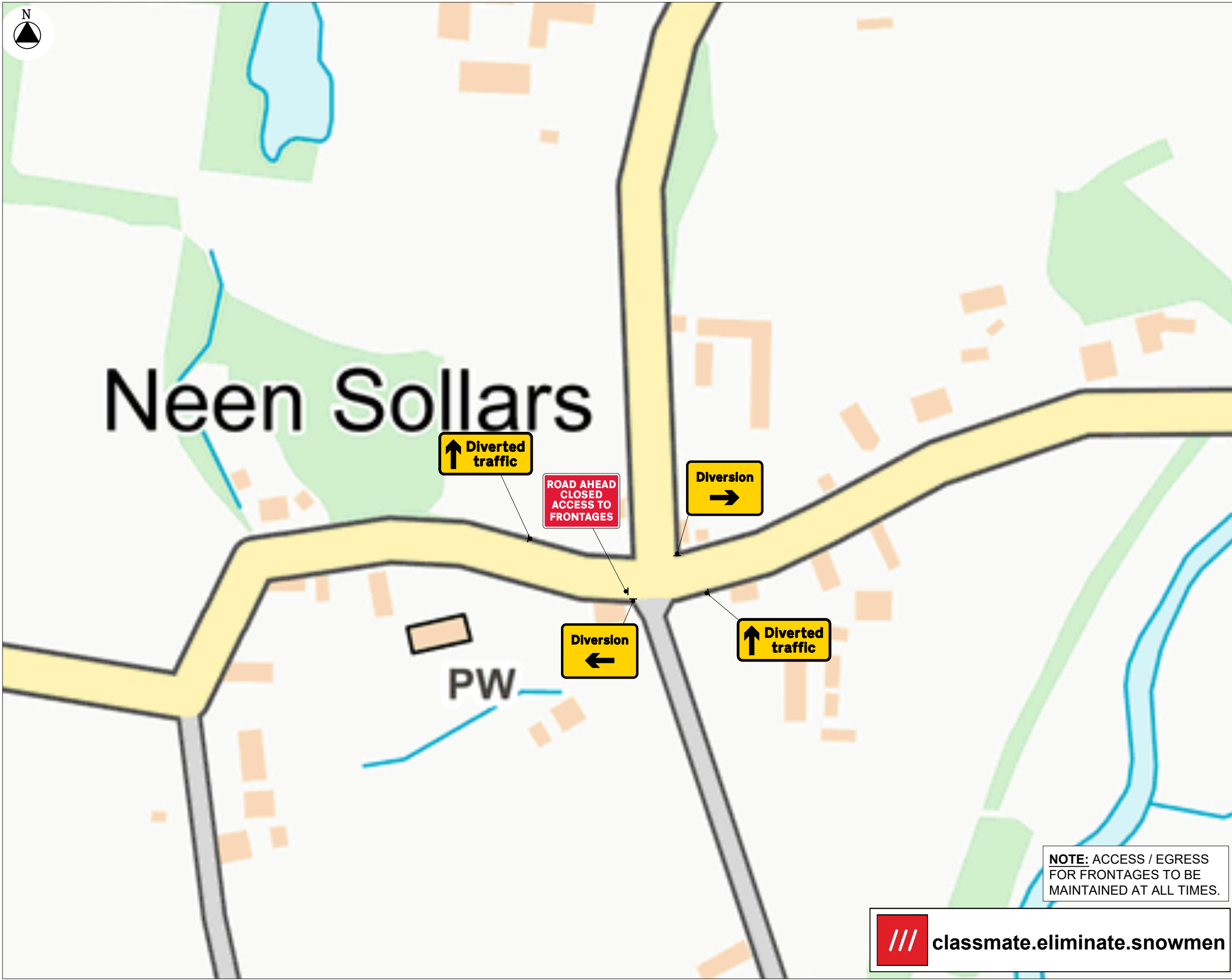
ANTI CLOCKWISE: USRN: 36500893, USRN: 36501256, USRN: 36501282, C2093, A456, C2197, USRN: 36500893.

TOTAL NUMBER OF SIGNS: **67**



SITE: Wood Farm
Kidderminster, DY14 0AS
GRID REF: 364331 ; 272759
TITLE: Road Closure
1355753

SCALE AT A3: NTS	DATE: 13/12/2023	DRAWN: GB	CHECKED: DS
PROJECT NO: STM 52291	DRAWING NO: 003	REVISION:	



NOTE: ACCESS / EGRESS FOR FRONTAGES TO BE MAINTAINED AT ALL TIMES.





NOTES

- TRAFFIC SIGN
- TRAFFIC CONE
- WORK AREA
- DIVERSION
- DIVERSION ROUTE
- ONE WAY SYSTEM

Qty: 2 Ref: 13-9 Schedule 13 - Temporary Sign		Qty: 6 Ref: 2704 Direction of temporary diversion route	
Qty: 3 Ref: 13-9 Schedule 13 - Temporary Sign		Qty: 6 Ref: 2704 Direction of temporary diversion route	
Qty: 2 Ref: 13-9 Schedule 13 - Temporary Sign		Qty: 2 Ref: 573 Direction to hazard (variant)	
Qty: 2 Ref: 13-9 Schedule 13 - Temporary Sign		Qty: 2 Ref: 573 Direction to hazard	
Qty: 7 Ref: 2702 Start of temporary diversion route		Qty: 6 Ref: 7001 Road works ahead	
Qty: 2 Ref: 2702 End of temporary diversion route		Qty: 2 Ref: 7010-FP-13-9 Nature of temporary hazard ahead - Road Closed	
Qty: 2 Ref: 2702 Start of temporary diversion route		Qty: 2 Ref: 7010.1 Nature of temporary hazard ahead - Road Ahead Closed	
Qty: 5 Ref: 2703 Direction of temporary diversion route from junction ahead			
Qty: 6 Ref: 2703 Direction of temporary diversion route from junction ahead			
Qty: 10 Ref: 2703 Direction of temporary diversion route from junction ahead			

Wood Farm

Speed of road	Minimum Sideways safety zone 0.5 M (min)	
	Minimum Longways safety zone 0.5 M (min)	

DIVERSION ROUTE

CLOCKWISE: USRN: 36500893, C2197, A456, C2093, USRN: 36501282, USRN: 36501256, USRN: 36500893.

ANTI CLOCKWISE: USRN: 36500893, USRN: 36501256, USRN: 36501282, C2093, A456, C2197, USRN: 36500893.

TOTAL NUMBER OF SIGNS: **67**



SITE: Wood Farm
Kidderminster, DY14 0AS
GRID REF: 364331 ; 272759
TITLE: Road Closure
13555753

SCALE AT A3: NTS	DATE: 13/12/2023	DRAWN: GB	CHECKED: DS
PROJECT NO: STM 52291	DRAWING NO: 004	REVISION:	





NOTES

- TRAFFIC SIGN
- TRAFFIC CONE
- WORK AREA
- DIVERSION
- DIVERSION ROUTE
- ONE WAY SYSTEM

Qty: 2 Ref: 13-9 Schedule 13 - Temporary Sign		Qty: 6 Ref: 2704 Direction of temporary diversion route	
Qty: 3 Ref: 13-9 Schedule 13 - Temporary Sign		Qty: 6 Ref: 2704 Direction of temporary diversion route	
Qty: 2 Ref: 13-9 Schedule 13 - Temporary Sign		Qty: 2 Ref: 573 Direction to hazard (variant)	
Qty: 2 Ref: 13-9 Schedule 13 - Temporary Sign		Qty: 2 Ref: 573 Direction to hazard	
Qty: 7 Ref: 2702 Start of temporary diversion route		Qty: 6 Ref: 7001 Road works ahead	
Qty: 2 Ref: 2702 End of temporary diversion route		Qty: 2 Ref: 7010-FP-13-9 Nature of temporary hazard ahead - Road Closed	
Qty: 2 Ref: 2702 Start of temporary diversion route		Qty: 2 Ref: 7010.1 Nature of temporary hazard ahead - Road Ahead Closed	
Qty: 5 Ref: 2703 Direction of temporary diversion route from junction ahead			
Qty: 6 Ref: 2703 Direction of temporary diversion route from junction ahead			
Qty: 10 Ref: 2703 Direction of temporary diversion route from junction ahead			

Wood Farm

Speed of road	Minimum Sideways safety zone 0.5 M (min)	
	Minimum Longways safety zone 0.5 M (min)	

DIVERSION ROUTE

CLOCKWISE: USRN: 36500893, C2197, A456, C2093, USRN: 36501282, USRN: 36501256, USRN: 36500893.

ANTI CLOCKWISE: USRN: 36500893, USRN: 36501256, USRN: 36501282, C2093, A456, C2197, USRN: 36500893.

TOTAL NUMBER OF SIGNS: **67**

CLIENT:



SITE: Wood Farm
Kidderminster, DY14 0AS
GRID REF: 364331 ; 272759

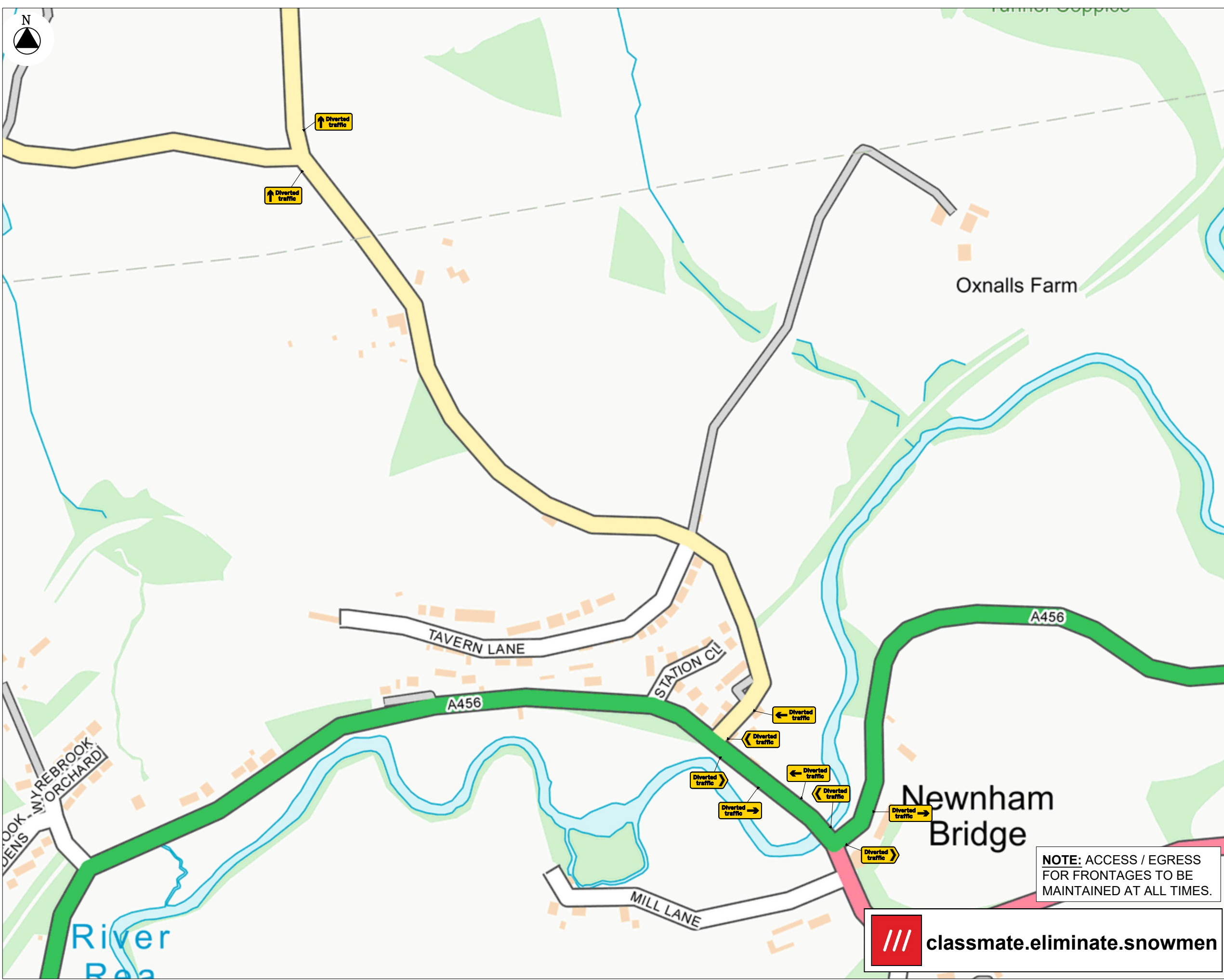
TITLE: Road Closure
13555753

SCALE AT A3: NTS	DATE: 13/12/2023	DRAWN: GB	CHECKED: DS
PROJECT NO: STM 52291	DRAWING NO: 005	REVISION:	



NOTE: ACCESS / EGRESS FOR FRONTAGES TO BE MAINTAINED AT ALL TIMES.





NOTES

- TRAFFIC SIGN
- TRAFFIC CONE
- WORK AREA
- DIVERSION
- DIVERSION ROUTE
- ONE WAY SYSTEM

Qty: 2 Ref: 13-9 Schedule 13 - Temporary Sign		Qty: 6 Ref: 2704 Direction of temporary diversion route	
Qty: 3 Ref: 13-9 Schedule 13 - Temporary Sign		Qty: 6 Ref: 2704 Direction of temporary diversion route	
Qty: 2 Ref: 13-9 Schedule 13 - Temporary Sign		Qty: 2 Ref: 573 Direction to hazard (variant)	
Qty: 2 Ref: 13-9 Schedule 13 - Temporary Sign		Qty: 2 Ref: 573 Direction to hazard	
Qty: 7 Ref: 2702 Start of temporary diversion route		Qty: 6 Ref: 7001 Road works ahead	
Qty: 2 Ref: 2702 End of temporary diversion route		Qty: 2 Ref: 7010-FP-13-9 Nature of temporary hazard ahead - Road Closed	
Qty: 2 Ref: 2702 Start of temporary diversion route		Qty: 2 Ref: 7010.1 Nature of temporary hazard ahead - Road Ahead Closed	
Qty: 5 Ref: 2703 Direction of temporary diversion route from junction ahead			
Qty: 6 Ref: 2703 Direction of temporary diversion route from junction ahead			
Qty: 10 Ref: 2703 Direction of temporary diversion route from junction ahead			

Wood Farm

Speed of road	Minimum Sideways safety zone 0.5 M (min)	
	Minimum Longways safety zone 0.5 M (min)	

DIVERSION ROUTE

CLOCKWISE: USRN: 36500893, C2197, A456, C2093, USRN: 36501282, USRN: 36501256, USRN: 36500893.

ANTI CLOCKWISE: USRN: 36500893, USRN: 36501256, USRN: 36501282, C2093, A456, C2197, USRN: 36500893.

TOTAL NUMBER OF SIGNS: **67**

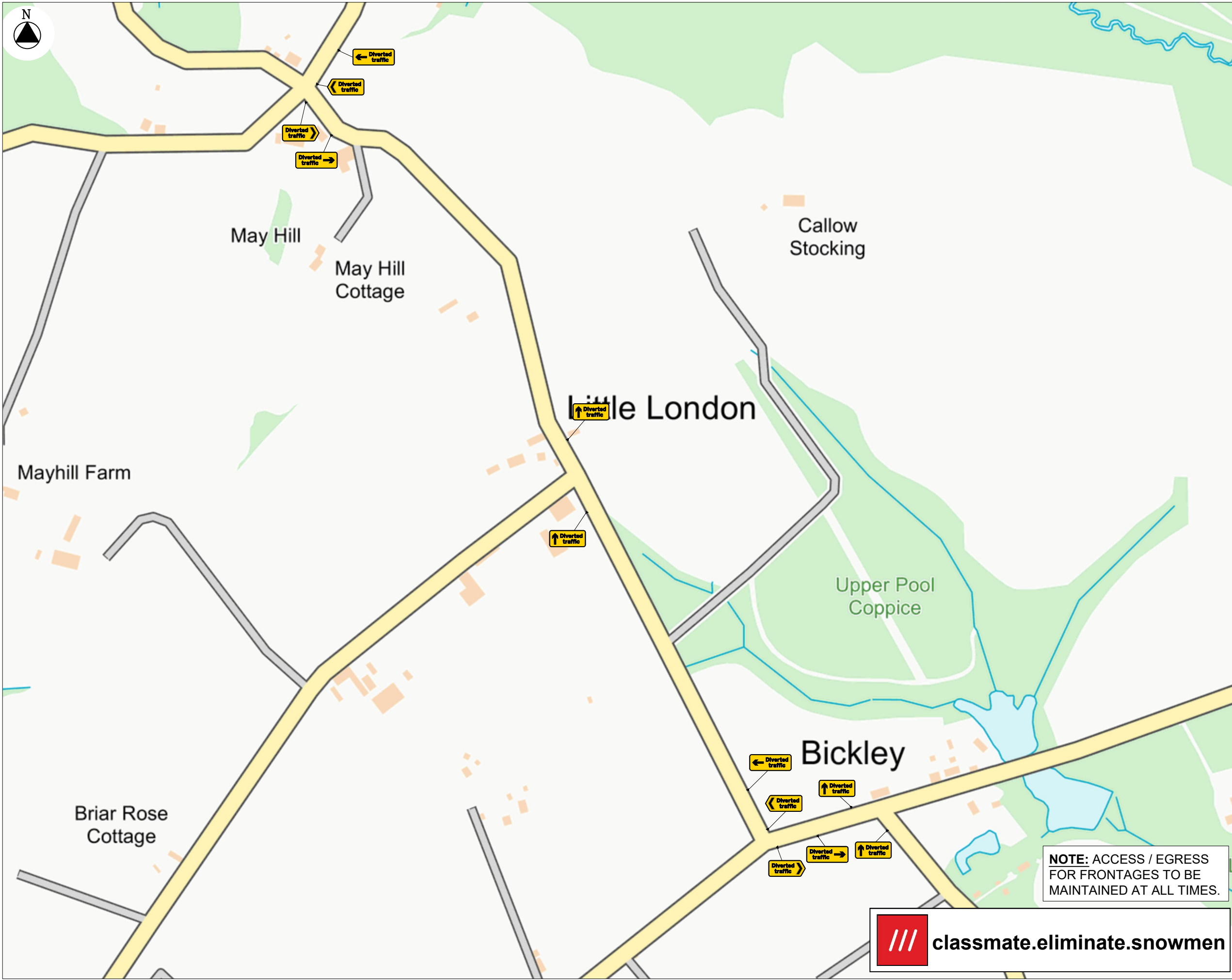


SITE: Wood Farm
Kidderminster, DY14 0AS
GRID REF: 364331 ; 272759
TITLE: Road Closure
13555753

SCALE AT A3: NTS	DATE: 13/12/2023	DRAWN: GB	CHECKED: DS
PROJECT NO: STM 52291	DRAWING NO: 006	REVISION:	

NOTE: ACCESS / EGRESS FOR FRONTAGES TO BE MAINTAINED AT ALL TIMES.





NOTES

- TRAFFIC SIGN
- TRAFFIC CONE
- WORK AREA
- DIVERSION
- DIVERSION ROUTE
- ONE WAY SYSTEM

Qty: 2 Ref: 13-9 Schedule 13 - Temporary Sign		Qty: 6 Ref: 2704 Direction of temporary diversion route	
Qty: 3 Ref: 13-9 Schedule 13 - Temporary Sign		Qty: 6 Ref: 2704 Direction of temporary diversion route	
Qty: 2 Ref: 13-9 Schedule 13 - Temporary Sign		Qty: 2 Ref: 573 Direction to hazard (variant)	
Qty: 2 Ref: 13-9 Schedule 13 - Temporary Sign		Qty: 2 Ref: 573 Direction to hazard	
Qty: 7 Ref: 2702 Start of temporary diversion route		Qty: 6 Ref: 7001 Road works ahead	
Qty: 2 Ref: 2702 End of temporary diversion route		Qty: 2 Ref: 7010-FP-13-9 Nature of temporary hazard ahead - Road Closed	
Qty: 2 Ref: 2702 Start of temporary diversion route		Qty: 2 Ref: 7010.1 Nature of temporary hazard ahead - Road Ahead Closed	
Qty: 5 Ref: 2703 Direction of temporary diversion route from junction ahead			
Qty: 6 Ref: 2703 Direction of temporary diversion route from junction ahead			
Qty: 10 Ref: 2703 Direction of temporary diversion route from junction ahead			

Wood Farm

Speed of road	Minimum Sideways safety zone 0.5 M (min)	
	Minimum Longways safety zone 0.5 M (min)	

DIVERSION ROUTE

CLOCKWISE: USRN: 36500893, C2197, A456, C2093, USRN: 36501282, USRN: 36501256, USRN: 36500893.

ANTI CLOCKWISE: USRN: 36500893, USRN: 36501256, USRN: 36501282, C2093, A456, C2197, USRN: 36500893.

TOTAL NUMBER OF SIGNS: **67**

CLIENT:

SITE: Wood Farm
Kidderminster, DY14 0AS
GRID REF: 364331 ; 272759
TITLE: Road Closure
13555753

SCALE AT A3: NTS	DATE: 13/12/2023	DRAWN: GB	CHECKED: DS
PROJECT NO: STM 52291	DRAWING NO: 007	REVISION:	

NOTE: ACCESS / EGRESS FOR FRONTAGES TO BE MAINTAINED AT ALL TIMES.

